

# Complete Streets and Local Safety Plans

## Local Roadway Safety Plan: Webinar 3

October 19, 2023



Peter Bilton, Manager, Sustainable Transportation Planning

# Complete Streets Defined

Complete Streets is a means to provide a comprehensive, integrated, connected multi-modal network of transportation options through planning, design, construction, maintenance, and operation of new and retrofit transportation facilities along the entire right-of-way for all roadway users of all ages and abilities.

- [NJ Model Complete Streets Resolution](#)

# Multiple Goals & Benefits

- Traffic safety
- Public health
  - Air quality
  - Physical activity
- Stormwater management



- Economic vitality
- Parking management
- Equitable access
- Greenhouse gas reduction



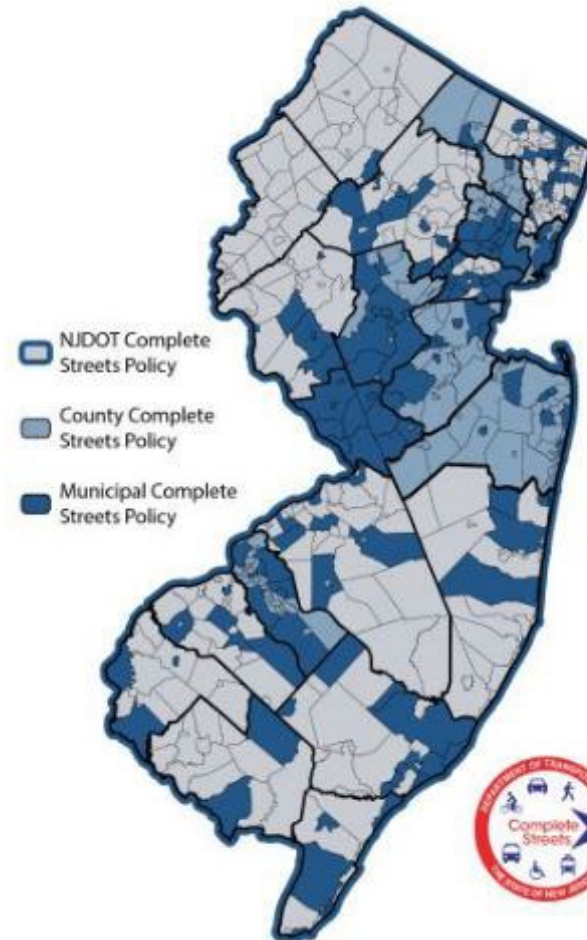


# Implemented through Policy

NJ Policies

8  
Counties

174  
Towns



<https://www.nj.gov/transportation/eng/completestreets/resources.shtm>


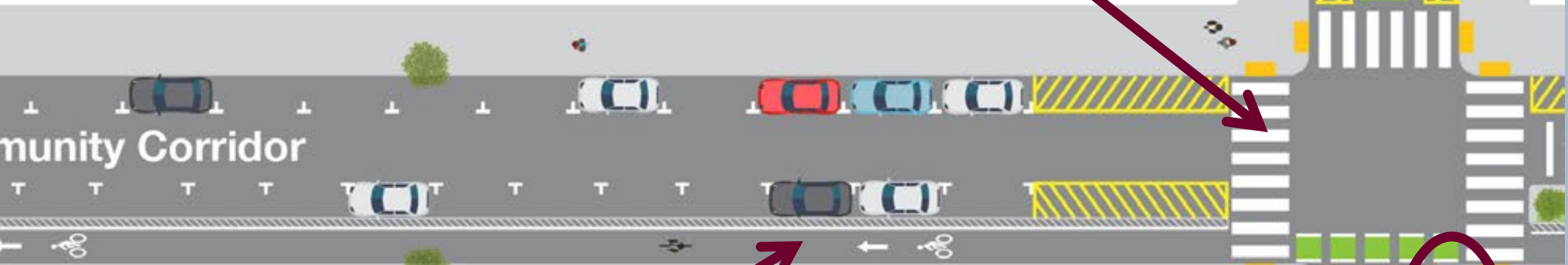
# Hoboken Complete Streets Design Guide



Appropriate Speed Limits for All Road Users




Crosswalk Visibility Enhancements



Walkways



Bicycle Lanes



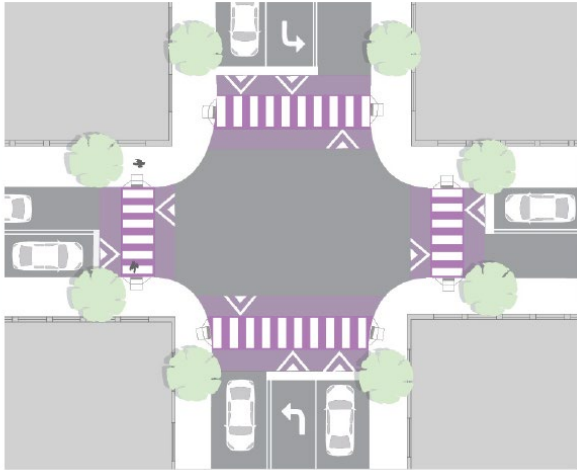
Road Diets (Roadway Configuration)

# Keyport Complete Streets Design Guide

## RAISED INTERSECTION

### DEFINITION

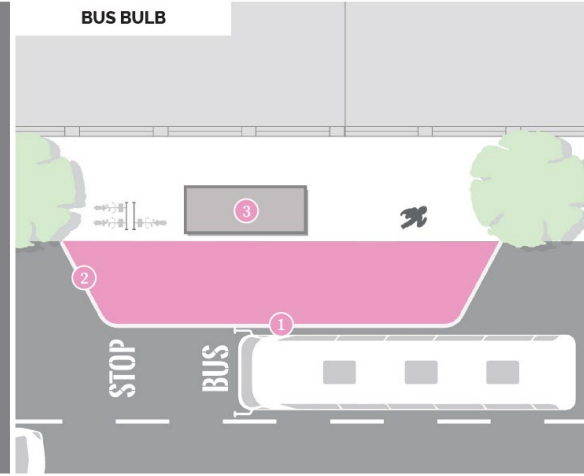
A vertical traffic calming device that raises an intersection's street surface to the sidewalk level.



## BUS STOP

### DEFINITION

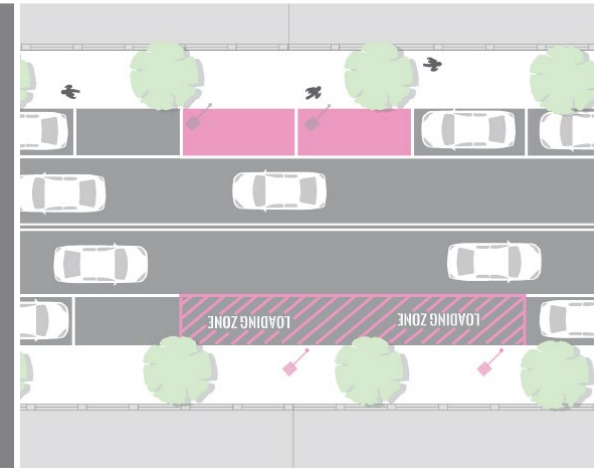
A designated place where people get on and off the bus to reach their destination. A bus can pull out of the travel lane all the way to the curb for boarding, and re-enter the travel lane (bus pullout), or a curb extension can help facilitate in-lane stopping for faster service (bus bulb).



## LOADING ZONES

### DEFINITION

Designated, on-street areas for the pick-up and delivery of passengers or goods by taxis / ride-share or commercial vehicles, such as larger trucks or vans.



## PLAYSPACE

### DEFINITION

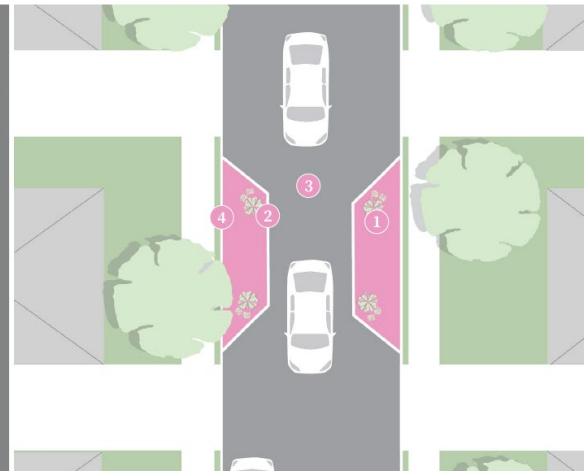
A street segment temporarily or permanently closed to through traffic so that programmable open space may be used by children and their families / caregivers.



## MID-BLOCK NECKDOWN

### DEFINITION

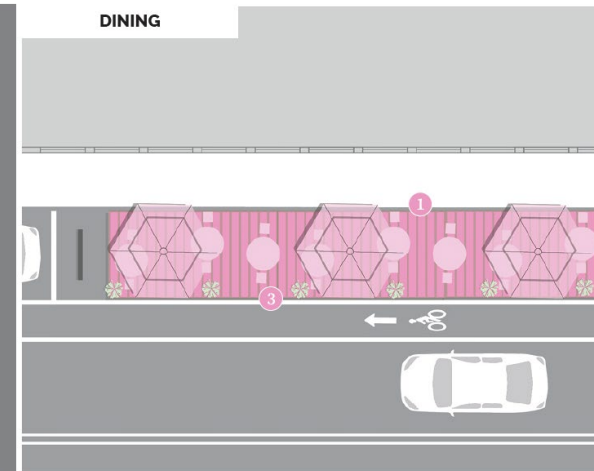
Mirrored mid-block curb extensions applied to both sides of one- or two-way streets to slow vehicular traffic.



## PARKLET / DINING DECK

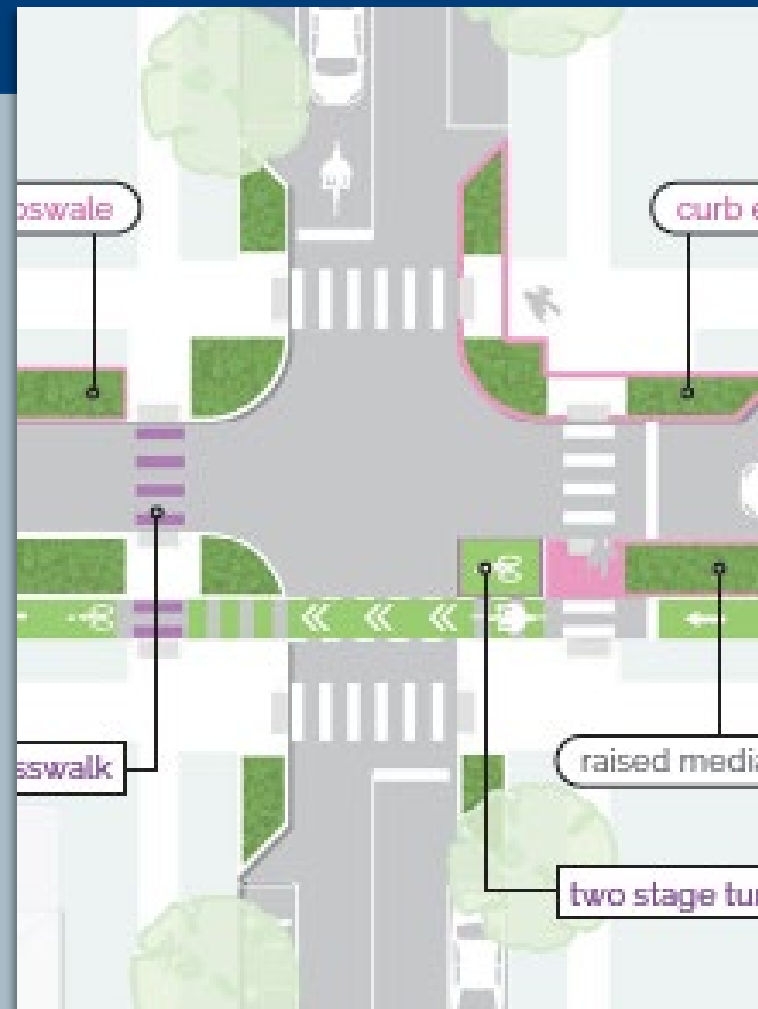
### DEFINITION

The conversion of curbside parking into usable public space or commercial dining, either using the street surface or a raised platform level with the sidewalk.



# Planning Assistance

- Transportation Management Associations
- Complete Streets Technical Assistance (NJTPA)
- Local Bicycle/Pedestrian Planning Assistance (NJDOT)
- Planning for Emerging Centers (NJTPA)
- Transit Friendly Planning (NJ TRANSIT)





2023 New Jersey  
**Complete Streets Summit**  
November 1, 2023



COMPLETE STREETS FOR COMPLETE COMMUNITIES



**Register for free at**  
*[CompleteStreets2023.com](https://CompleteStreets2023.com)*

Venue: Rutgers College Ave Student Center, New Brunswick, New Jersey  
Sponsored by The New Jersey Department of Transportation





# Thank You

*Defining the Vision. Shaping the Future.*



Peter Bilton  
Manager, Sustainable  
Transportation Planning  
[pbilton@njtpa.org](mailto:pbilton@njtpa.org)

