

NJTPA

Transportation Improvement Program Fiscal Years 2016 - 2019

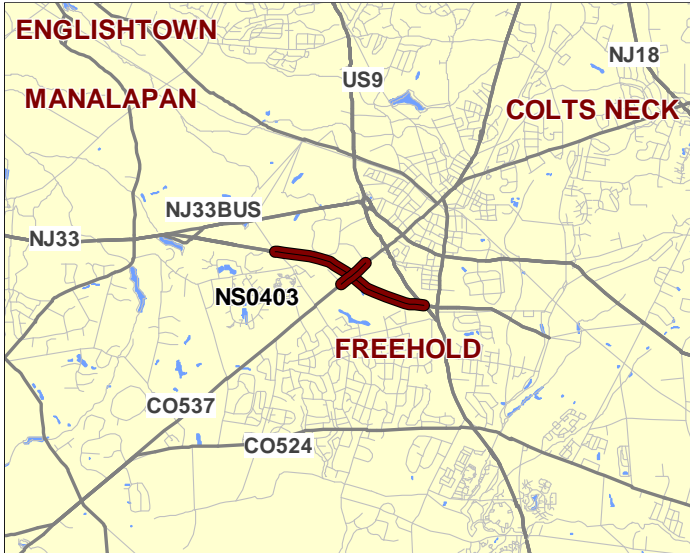
Routes CR 537

Mileposts: 48.93 - 51.56

DBNUM: NS0403

Name: County Route 537 Corridor, Section A, NJ Rt. 33 Business and Gravel Hill Road

CR 537 serves regional travel between Burlington, Ocean and Monmouth Counties. This roadway also serves as a link between rapidly developing areas of Mercer and Ocean Counties to recreational and commercial activities within Monmouth County. As a result, traffic volumes along this corridor have significantly increased, resulting in high congestion along this section of CR 537. The County will investigate improvement alternatives resulting from the recent technical study prepared for this section of the corridor.



Counties:

Monmouth

Municipalities:

Freehold Boro Freehold Twp

NJDOT CIS Category:

Local System Support

RCIS Category:

Road Enhancement

Sponsor:

Monmouth County

Air Quality Code:

O10a (Exempt)

Est. Total Project Cost:

(Million) Not Available

FY 2016 - 2019 TIP Cost: (Million) \$3.000

Unconstrained
Information

PHASE	SOURCE	2016	2017	2018	2019	2020-2025
DES	STATE-NJTPA			\$3.000		
ROW	STP-NJ					\$7.000
CON	STP-NJ					\$20.700
				\$3.000		\$27.700

* Note: Funding is programmed in DB# N063 (NJTPA, Future Projects) for the Local Lead TTF program.

NJTPA

Transportation Improvement Program Fiscal Years 2016 - 2019

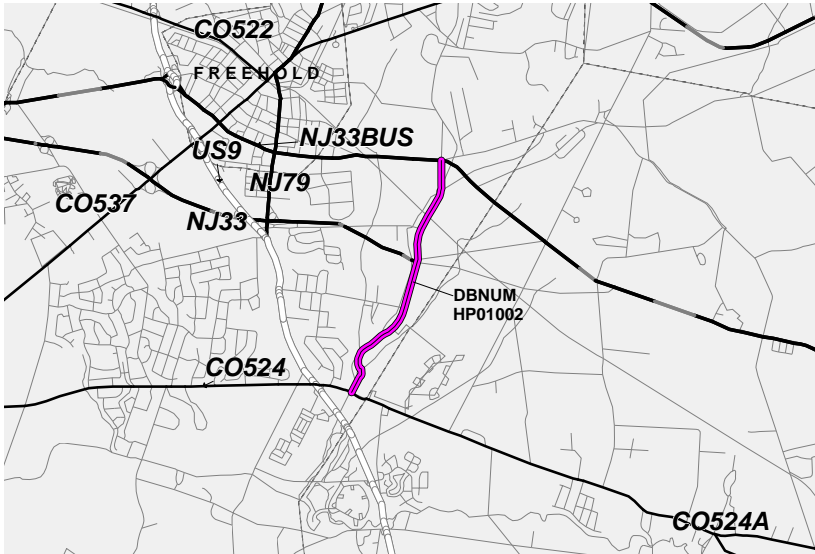
Routes

Mileposts: N/A

DBNUM: HP01002

Name: Halls Mill Road

Improvements to Halls Mill Road from Rt. 33 Bypass to CR 524 will include realignment and widening to four travel lanes as well as other improvements.



Counties:

Monmouth

Municipalities:

Freehold Twp

NJDOT CIS Category:

Local System Support

RCIS Category:

Road Enhancement

Sponsor:

Monmouth County

Air Quality Code:

2020M (Non-Exempt)

Est. Total Project Cost:

(Million) Not Available

FY 2016 - 2019 TIP Cost: (Million) \$17.400

Unconstrained Information

PHASE	SOURCE	2016	2017	2018	2019	2020-2025
ROW	DEMO	\$1.000				
CON	DEMO			\$6.415		
CON	OTHER			\$9.200		
CON	STP-NJ			\$.785		
		\$1.000		\$16.400		

NJTPA

Transportation Improvement Program Fiscal Years 2016 - 2019


Routes

Mileposts: N/A

DBNUM: 06314

Name: Long Branch Pier and Ferry Terminal

This project will provide for the design and construction of facilities for pier and ferry terminal from Long Branch, New Jersey to New York and other destinations.



Counties:

Monmouth

Municipalities:

Long Branch City

NJDOT CIS Category:

Multimodal Programs

RCIS Category:

Transit Enhancement

Sponsor:

City of Long Branch

Air Quality Code:

MT8 (Exempt)

Est. Total Project Cost:

(Million) Not Available

FY 2016 - 2019 TIP Cost: (Million) \$1.772

Unconstrained Information

PHASE	SOURCE	2016	2017	2018	2019	2020-2025
PE	SECT 5309		\$1.772			
			\$1.772			

NJTPA

Transportation Improvement Program Fiscal Years 2016 - 2019

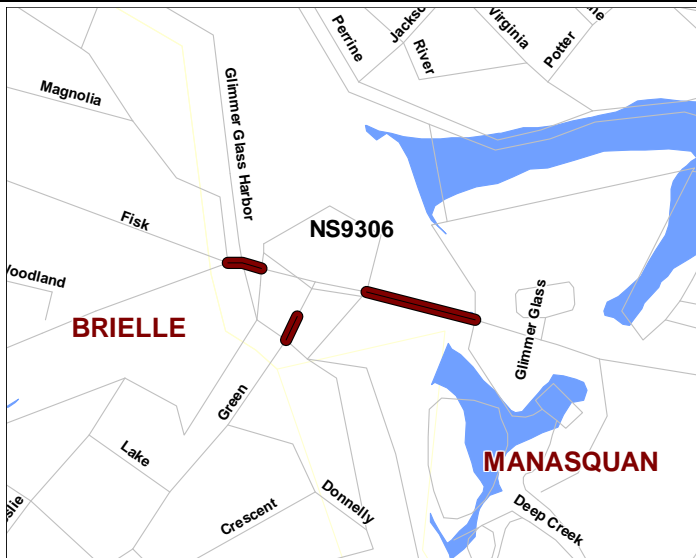
Routes

Mileposts: N/A

DBNUM: NS9306

Name: Monmouth County Bridges W7, W8, W9 over Glimmer Glass and Debbie's Creek

This project is comprised of the rehabilitation or replacement of three existing deficient bridges, which carry Brielle Road over Glimmer Glass Creek and Green Avenue over Debbie's Creek. Due to its three-component perpendicular configuration, the project site is locally known as "Three Bridges." All three structures, whether movable or fixed, will be rehabilitated or replaced in-kind with bridges meeting current design standards and thus improve roadway geometrics.



Counties:
Monmouth

Municipalities:
Brielle Boro Manasquan Boro

NJDOT CIS Category:
Local System Support

RCIS Category:
Bridges

Sponsor:
Monmouth County

Air Quality Code:
S19 (Exempt)

Est. Total Project Cost:
(Million) Not Available

FY 2016 - 2019 TIP Cost: (Million) \$4.000

Unconstrained Information

PHASE	SOURCE	2016	2017	2018	2019	2020-2025
DES	STP-NJ			\$3.000		
ROW	STATE-NJTPA				\$1.000	
CON	STP-NJ			\$3.000	\$1.000	\$30.000
						\$30.000

* Note: Funding is programmed in DB# N063 (NJTPA, Future Projects) for the Local Lead TTF program.

NJTPA

Transportation Improvement Program Fiscal Years 2016 - 2019

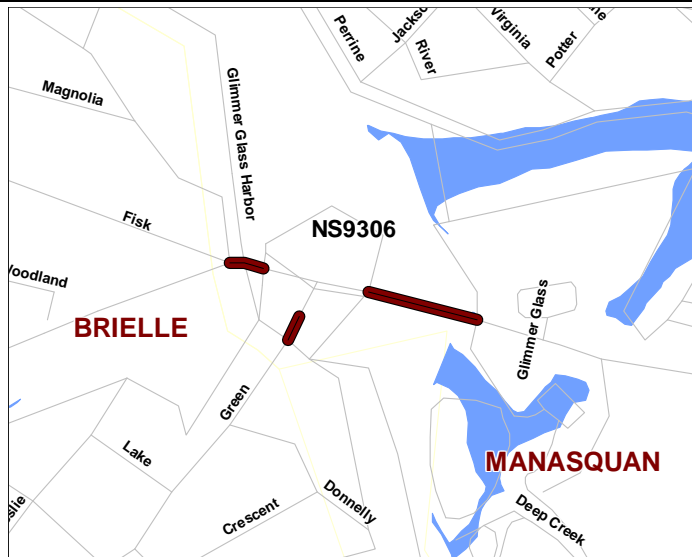
Routes

Mileposts: N/A

DBNUM: NS9306

Name: Monmouth County Bridges W7, W8, W9 over Glimmer Glass and Debbie's Creek

This project is comprised of the rehabilitation or replacement of three existing deficient bridges, which carry Brielle Road over Glimmer Glass Creek and Green Avenue over Debbie's Creek. Due to its three-component perpendicular configuration, the project site is locally known as "Three Bridges." All three structures, whether movable or fixed, will be rehabilitated or replaced in-kind with bridges meeting current design standards and thus improve roadway geometrics.



Counties:

Monmouth

Municipalities:

Brielle Boro Manasquan Boro

NJDOT CIS Category:

Local System Support

RCIS Category:

Bridges

Sponsor:

Monmouth County

Air Quality Code:

S19 (Exempt)

Est. Total Project Cost:

(Million) Not Available

FY 2016 - 2019 TIP Cost: (Million) \$34.160

Unconstrained Information

PHASE	SOURCE	2016	2017	2018	2019	2020-2025
DES	DEMO	\$2.160				
DES	STP-NJ	\$1.000				
ROW	STATE-NJTPA			\$1.000		
CON	STP-NJ				\$30.000	
		\$3.160		\$1.000	\$30.000	

* Note: Funding is programmed in DB# N063 (NJTPA, Future Projects) for the Local Lead TTF program.

NJTPA

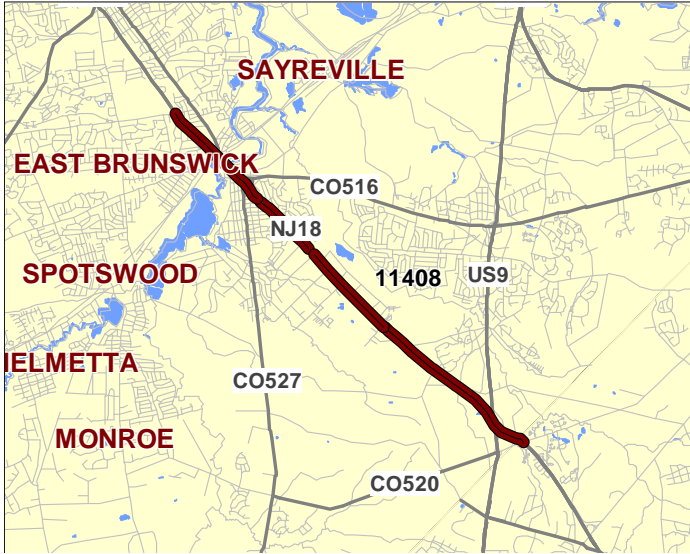
Transportation Improvement Program Fiscal Years 2016 - 2019

Routes 18

Mileposts: NB 29.5 - 35.4; **DBNUM:** 11408
SB 30.5 - 35.5

Name: Route 18, South of Texas Road to Rues Lane, Pavement

Initiated from the Pavement Management System, this project will rehabilitate pavement within the project limits.



Counties:

Monmouth Middlesex

Municipalities:

Marlboro Twp Old Bridge Twp
East Brunswick Twp

NJDOT CIS Category:

Road Assets

RCIS Category:

Road Preservation

Sponsor:

NJDOT

Air Quality Code:

S10 (Exempt)

Est. Total Project Cost:

(Million) \$16.028

FY 2016 - 2019 TIP Cost: (Million) \$16.400

Unconstrained
Information

PHASE	SOURCE	2016	2017	2018	2019	2020-2025
DES	NHPP		\$2.000			
CON	STATE				\$14.400	
			\$2.000		\$14.400	

NJTPA

Transportation Improvement Program Fiscal Years 2016 - 2019

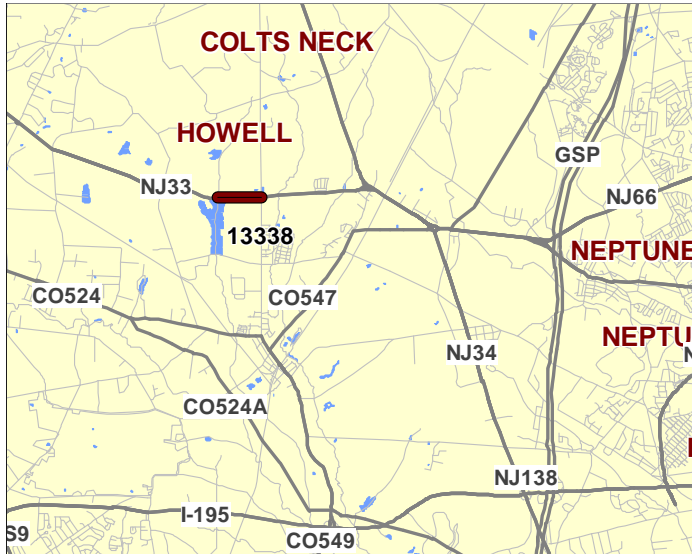
Routes 33

Mileposts: 33.10 - 33.20

DBNUM: 13338

Name: Route 33 & E. San Marco Boulevard

A Problem Statement was submitted to NJDOT by Howell Township involving the lack of a traffic control device at the T-Intersection of Route 33 and San Marco Boulevard (MP 33.15), which leads into an age-restricted private development.



Counties:

Monmouth

Municipalities:

Howell Twp

NJDOT CIS Category:

Safety Management

RCIS Category:

Safety

Sponsor:

NJDOT

Air Quality Code:

NR2 (Exempt)

Est. Total Project Cost:

(Million) Not Available

FY 2016 - 2019 TIP Cost: (Million) \$1.450

Unconstrained Information

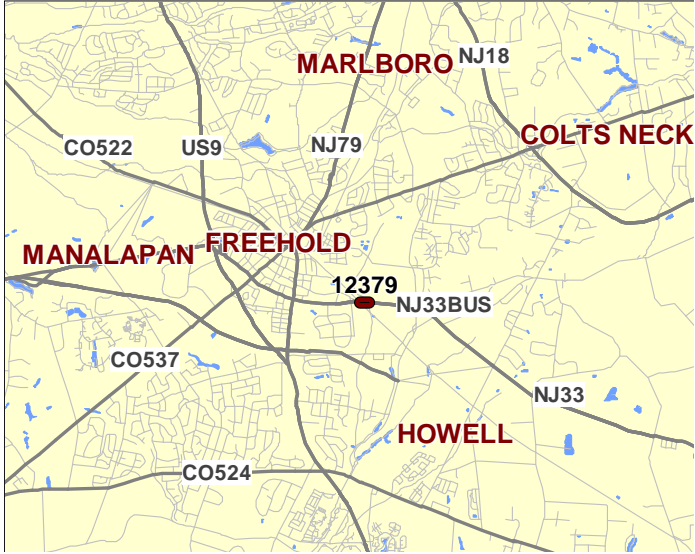
PHASE	SOURCE	2016	2017	2018	2019	2020-2025
PE	NHPP		\$.400			
DES	NHPP			\$.550		
ROW	NHPP				\$.500	
CON	NHPP					\$3.130
			\$.400	\$.550	\$.500	\$3.130

NJTPA Transportation Improvement Program Fiscal Years 2016 - 2019

Routes 33 **Mileposts:** 4.300 - 4.400 **DBNUM:** 12379

Name: Route 33 Business, Bridge over Conrail Freehold Secondary Branch

Initiated by the Bridge Management System, this project will replace the structurally deficient bridge.



Counties:
Monmouth

Municipalities:
Freehold Twp

NJDOT CIS Category:
Bridge Assets

RCIS Category:
Bridges

Sponsor:
NJDOT

Air Quality Code:
S19 (Exempt)

Est. Total Project Cost:
(Million) Not Available

FY 2016 - 2019 TIP Cost: (Million) \$1.600

Unconstrained Information

PHASE	SOURCE	2016	2017	2018	2019	2020-2025
PE	NHPP		\$.800			
DES	NHPP			\$.800		
ROW	NHPP					\$.500
CON	NHPP					\$ 7.900
			\$.800	\$.800		\$ 8.400

NJTPA

Transportation Improvement Program Fiscal Years 2016 - 2019

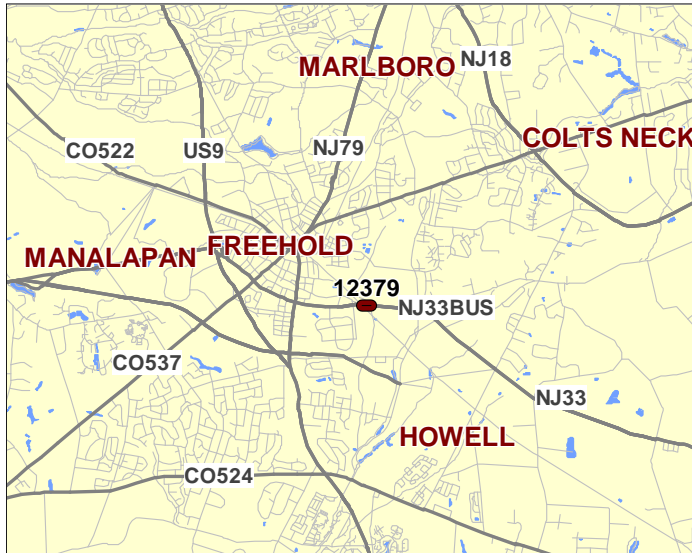
Routes 33

Mileposts: 4.300 - 4.400

DBNUM: 12379

Name: Route 33 Business, Bridge over Conrail Freehold Secondary Branch

Initiated by the Bridge Management System, this project will replace the structurally deficient bridge.



Counties:

Monmouth

Municipalities:

Freehold Twp

NJDOT CIS Category:

Bridge Assets

RCIS Category:

Bridges

Sponsor:

NJDOT

Air Quality Code:

S19 (Exempt)

Est. Total Project Cost:

(Million) Not Available

FY 2016 - 2019 TIP Cost: (Million) \$1.600

Unconstrained Information

PHASE	SOURCE	2016	2017	2018	2019	2020-2025
PE	NHPP	\$.800				
DES	NHPP			\$.800		
ROW	NHPP					\$.500
CON	NHPP					\$7.900
		\$.800		\$.800		\$8.400

NJTPA

Transportation Improvement Program Fiscal Years 2016 - 2019

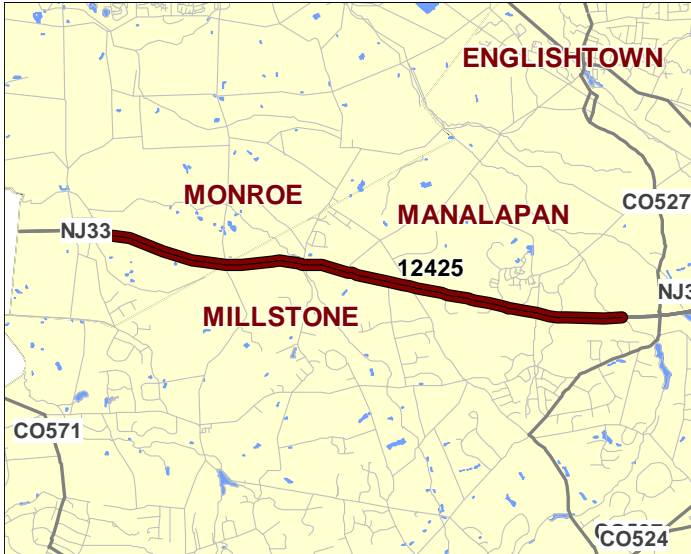
Routes 33

Mileposts: EB 17.7-21.9;
WB 17.7-20.7

DBNUM: 12425

Name: Route 33, Bentley Road to Manalapan Brook

Initiated from the Pavement Management System, this project will resurface within the project limits.



Counties:

Middlesex Monmouth

Municipalities:

Monroe Twp Millstone Twp
Manalapan Twp

NJDOT CIS Category:

Road Assets

RCIS Category:

Road Preservation

Sponsor:

NJDOT

Air Quality Code:

S10 (Exempt)

Est. Total Project Cost:

(Million) \$9.495

FY 2016 - 2019 TIP Cost: (Million) \$9.200

Unconstrained
Information

PHASE	SOURCE	2016	2017	2018	2019	2020-2025
CON	STATE				\$9.200	
					\$9.200	

NJTPA

Transportation Improvement Program Fiscal Years 2016 - 2019

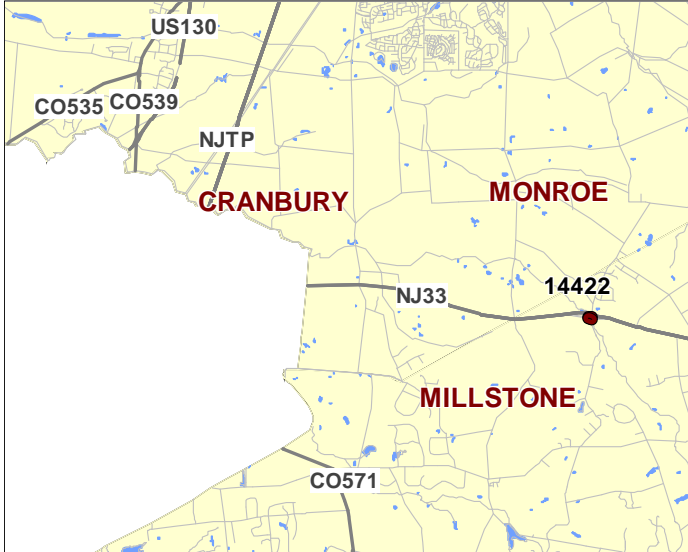
Routes 33

Mileposts: 19.8

DBNUM: 14422

Name: Route 33, Bridge over Millstone River

Initiated from the Bridge Management System, the project will rehabilitate/replace the bridge.



Counties:
Monmouth

Municipalities:
Millstone Twp

NJDOT CIS Category:
Bridge Assets

RCIS Category:
Bridges

Sponsor:
NJDOT

Air Quality Code:
S19 (Exempt)

Est. Total Project Cost:
(Million) Not Available

FY 2016 - 2019 TIP Cost: (Million) \$3.720

Unconstrained Information

PHASE	SOURCE	2016	2017	2018	2019	2020-2025
PE	NHPP		\$.220			
DES	NHPP			\$.450		
CON	NHPP				\$3.050	
			\$.220	\$.450	\$3.050	

NJTPA

Transportation Improvement Program Fiscal Years 2016 - 2019

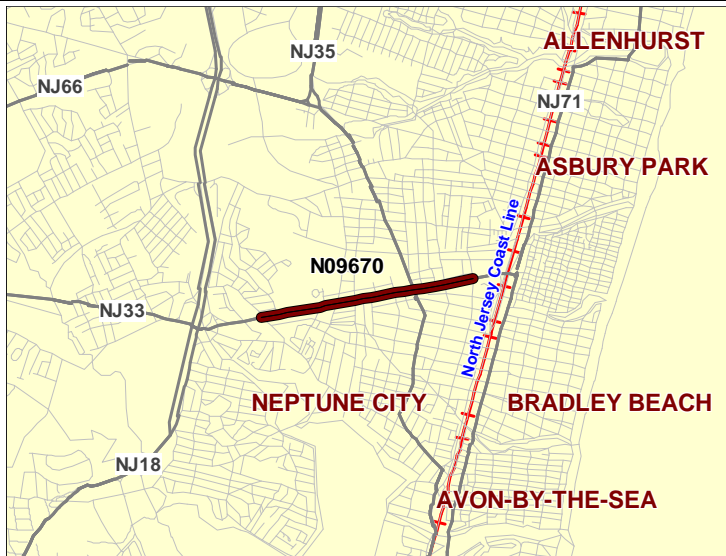
Routes 33

Mileposts: 40.42 - 41.82

DBNUM: N09670

Name: Route 33, Operational and Pedestrian Improvements, Neptune

Several intersections warrant attention, as does the segment as a whole. The busy four lane undivided roadway within a constrained right-of-way limits the uniform application of left turn lanes. Improvements are suggested at the Oxford Way, Wakefield Road, Jersey Shore Medical Center main entrance and Neptune Blvd. intersections, as well as a segment-wide improvement to pedestrian facilities including restriped, crosshatched crosswalks and pedestrian countdown heads. A further corridor wide traffic study of NJ SR-33 to determine whether lane reconfiguration might aid safety and provide turn lane capacity is also suggested.



Counties:

Monmouth

Municipalities:

Neptune City Boro Neptune Twp

NJDOT CIS Category:

Safety Management

RCIS Category:

Safety

Sponsor:

NJDOT

Air Quality Code:

O10a, AQ2, NR2 (Exempt)

Est. Total Project Cost:

(Million) Not Available

FY 2016 - 2019 TIP Cost: (Million) \$1.880

Unconstrained
Information

PHASE	SOURCE	2016	2017	2018	2019	2020-2025
CON	HSIP			\$1.880		
				\$1.880		

NJTPA

Transportation Improvement Program Fiscal Years 2016 - 2019

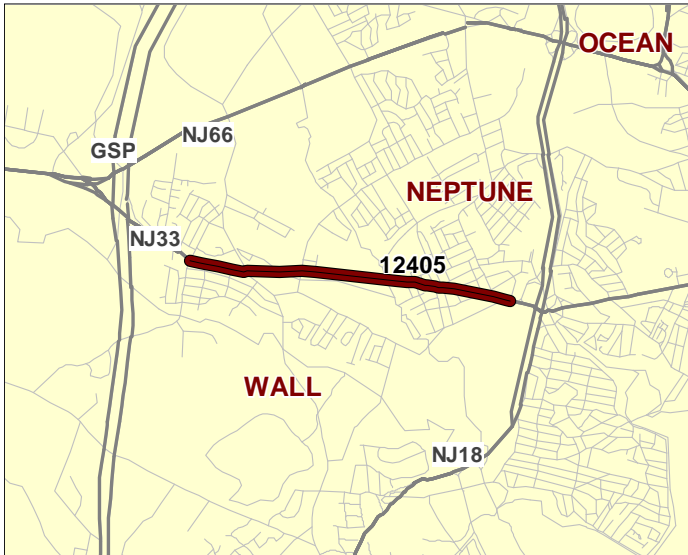
Routes 33

Mileposts: 37.9 - 39.9

DBNUM: 12405

Name: Route 33, School House Road to Fortunato Place

Initiated from the Pavement Management System, this project will resurface within the project limits.



Counties:

Monmouth

Municipalities:

Neptune Twp

NJDOT CIS Category:

Road Assets

RCIS Category:

Road Preservation

Sponsor:

NJDOT

Air Quality Code:

S10 (Exempt)

Est. Total Project Cost:

(Million) Not Available

FY 2016 - 2019 TIP Cost: (Million) \$1.880

Unconstrained Information

PHASE	SOURCE	2016	2017	2018	2019	2020-2025
CON	NHPP		\$1.880			
			\$1.880			

NJTPA

Transportation Improvement Program Fiscal Years 2016 - 2019

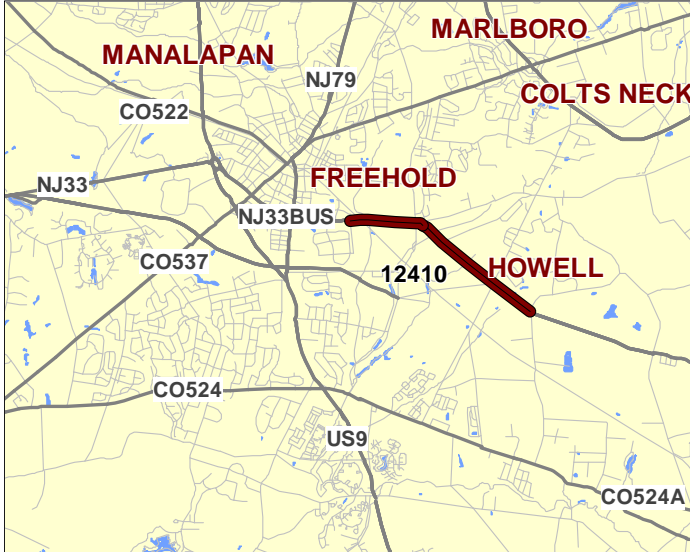
Routes 33B

Mileposts: 3.99-6.89

DBNUM: 12410

Name: Route 33B, Kondrup Way to Fairfield Rd

Initiated from the Pavement Management System, this project will resurface within the project limits.



Counties:

Monmouth

Municipalities:

Freehold Twp Howell Twp

NJDOT CIS Category:

Road Assets

RCIS Category:

Road Preservation

Sponsor:

NJDOT

Air Quality Code:

S10 (Exempt)

Est. Total Project Cost:

(Million) \$8.200

FY 2016 - 2019 TIP Cost: (Million) \$4.200

Unconstrained Information

PHASE	SOURCE	2016	2017	2018	2019	2020-2025
CON	STATE			\$4.200		
				\$4.200		

NJTPA

Transportation Improvement Program Fiscal Years 2016 - 2019

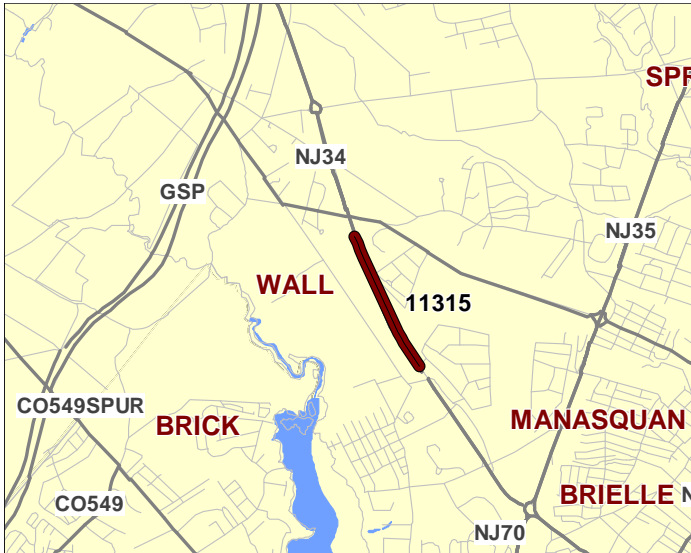
Routes 34

Mileposts: 1.43-1.85

DBNUM: 11315

Name: Route 34, Bridge over former Freehold and Jamesburg Railroad

Initiated by the Bridge Management System, this project will replace the structurally deficient and functionally obsolete bridge, built in 1935. The bridge is a roadway bottleneck at this location as Route 34 narrows at the bridge resulting in substandard roadway dimensions across the bridge. Roadway approach work includes correcting substandard roadway cross section features, as well as, the vertical roadway profile.



Counties:

Monmouth

Municipalities:

Wall Twp

NJDOT CIS Category:

Bridge Assets

RCIS Category:

Bridges

Sponsor:

NJDOT

Air Quality Code:

S19 (Exempt)

Est. Total Project Cost:

(Million) \$10.606

FY 2016 - 2019 TIP Cost: (Million) \$9.343

Unconstrained Information

PHASE	SOURCE	2016	2017	2018	2019	2020-2025
DES	NHPP		\$1.000			
ROW	NHPP		\$.489			
CON	NHPP				\$7.854	
			\$1.489		\$7.854	

NJTPA

Transportation Improvement Program Fiscal Years 2016 - 2019

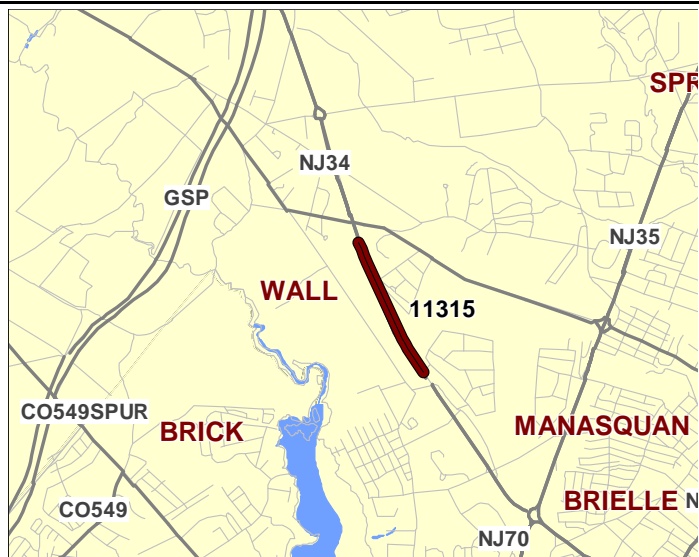
Routes 34

Mileposts: 1.43-1.85

DBNUM: 11315

Name: Route 34, Bridge over former Freehold and Jamesburg Railroad

Initiated by the Bridge Management System, this project will replace the structurally deficient and functionally obsolete bridge, built in 1935. The bridge is a roadway bottleneck at this location as Route 34 narrows at the bridge resulting in substandard roadway dimensions across the bridge. Roadway approach work includes correcting substandard roadway cross section features, as well as, the vertical roadway profile.



Counties:
Monmouth

Municipalities:
Wall Twp

NJDOT CIS Category:
Bridge Assets

RCIS Category:
Bridges

Sponsor:
NJDOT

Air Quality Code:
S19 (Exempt)

Est. Total Project Cost:
(Million) \$10.606

FY 2016 - 2019 TIP Cost: (Million) \$9.343

Unconstrained Information

PHASE	SOURCE	2016	2017	2018	2019	2020-2025
DES	NHPP	\$1.000				
ROW	NHPP		\$.489			
CON	NHPP				\$7.854	
		\$1.000	\$.489		\$7.854	

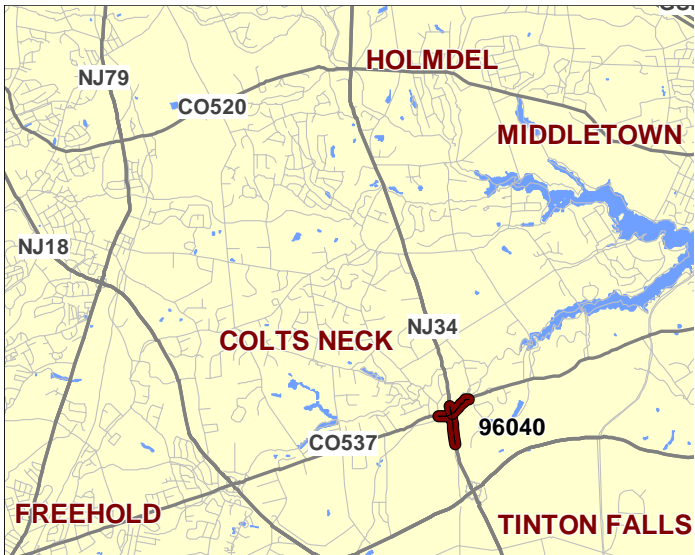
NJTPA

Transportation Improvement Program Fiscal Years 2016 - 2019

Routes 34 CR 537 **Mileposts:** 12.90 - 13.60 **DBNUM:** 96040

Name: Route 34, Colts Neck, Intersection Improvements (CR 537)

In support of the Access Management Plan for Rt. 34 in Colts Neck, this project will provide for operational/safety improvements to the intersection of State Rt. 34 and County Rt. 537. This will include considerations for bicycle and pedestrian activities. Please note: This is a "revisit". Previous efforts to provide operational improvements at this intersection resulted in a scheme that had prohibitive environmental impacts and very high costs.



Counties:
Monmouth

Municipalities:
Colts Neck Twp

NJDOT CIS Category:
Congestion Relief

RCIS Category:
Road Enhancement

Sponsor:
NJDOT

Air Quality Code:
NR1, NR2 (Exempt)

Est. Total Project Cost:
(Million) Not Available

FY 2016 - 2019 TIP Cost: (Million) \$28.300

Unconstrained Information

PHASE	SOURCE	2016	2017	2018	2019	2020-2025
CON	NHPP		\$21.225			
CON	OTHER		\$7.075			
			\$28.300			

NJTPA

Transportation Improvement Program Fiscal Years 2016 - 2019

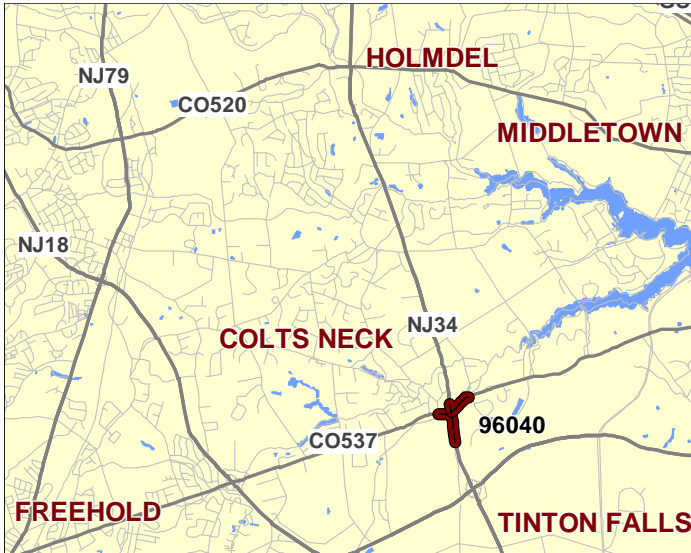
Routes 34 CR 537

Mileposts: 12.90 - 13.60

DBNUM: 96040

Name: Route 34, Colts Neck, Intersection Improvements (CR 537)

In support of the Access Management Plan for Rt. 34 in Colts Neck, this project will provide for operational/safety improvements to the intersection of State Rt. 34 and County Rt. 537. This will include considerations for bicycle and pedestrian activities. Please note: This is a "revisit". Previous efforts to provide operational improvements at this intersection resulted in a scheme that had prohibitive environmental impacts and very high costs.



Counties:

Monmouth

Municipalities:

Colts Neck Twp

NJDOT CIS Category:

Congestion Relief

RCIS Category:

Road Enhancement

Sponsor:

NJDOT

Air Quality Code:

NR1, NR2 (Exempt)

Est. Total Project Cost:

(Million) Not Available

FY 2016 - 2019 TIP Cost: (Million) \$10.037

Unconstrained
Information

PHASE	SOURCE	2016	2017	2018	2019	2020-2025
CON	NHPP	\$7.528				
CON	OTHER	\$2.509				
		\$10.037				

NJTPA

Transportation Improvement Program Fiscal Years 2016 - 2019

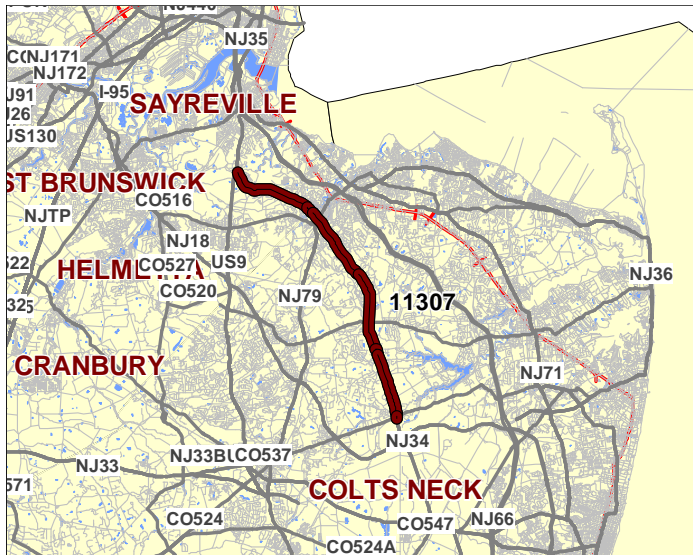
Routes 34

Mileposts: 13.2 - 26.5

DBNUM: 11307

Name: Route 34, CR 537 to Washington Ave., Pavement

Initiated from the Pavement Management System, this project will provide a full depth reconstruction and address guiderails and drainage issues. It will include roadside work to restore the berm areas back to umbrella sections, earthwork to re-establish eroding slopes behind the guiderails, upgrading of guiderails, repairing damaged drainage and outfall structures, upgrading traffic signals, and some bridge repair work.



Counties:
Monmouth

Municipalities:
Deal Boro Interlaken Boro
Aberdeen Twp

NJDOT CIS Category:
Road Assets

RCIS Category:
Road Preservation

Sponsor:
NJDOT

Air Quality Code:
S10 (Exempt)

Est. Total Project Cost:
(Million) \$55.000

FY 2016 - 2019 TIP Cost: (Million) \$1.000

Unconstrained Information

PHASE	SOURCE	2016	2017	2018	2019	2020-2025
CON	NHPP	\$1.000				
		\$1.000				

NJTPA

Transportation Improvement Program Fiscal Years 2016 - 2019

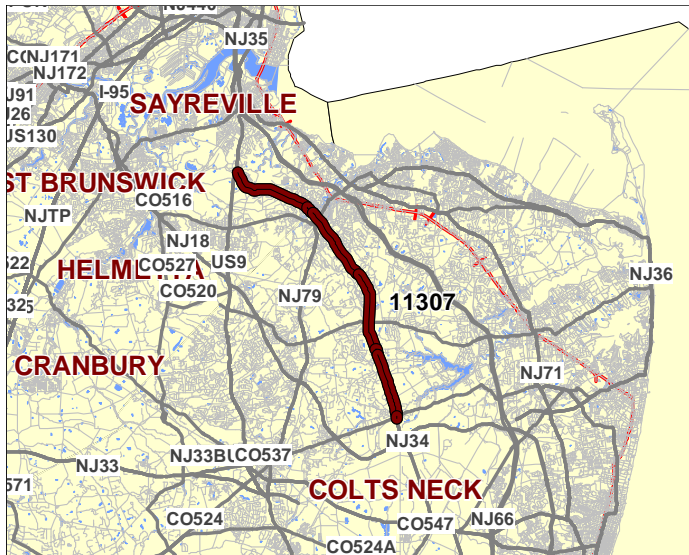
Routes 34

Mileposts: 13.2 - 26.5

DBNUM: 11307

Name: Route 34, CR 537 to Washington Ave., Pavement

Initiated from the Pavement Management System, this project will provide a full depth reconstruction and address guiderails and drainage issues. It will include roadside work to restore the berm areas back to umbrella sections, earthwork to re-establish eroding slopes behind the guiderails, upgrading of guiderails, repairing damaged drainage and outfall structures, upgrading traffic signals, and some bridge repair work.



Counties:

Monmouth

Municipalities:

Deal Boro Interlaken Boro
Aberdeen Twp

NJDOT CIS Category:

Road Assets

RCIS Category:

Road Preservation

Sponsor:

NJDOT

Air Quality Code:

S10 (Exempt)

Est. Total Project Cost:

(Million) \$55.000

FY 2016 - 2019 TIP Cost: (Million) \$11.450

**Unconstrained
Information**

PHASE	SOURCE	2016	2017	2018	2019	2020-2025
CON	NHPP	\$1.000	\$10.450			
		\$1.000	\$10.450			

NJTPA Transportation Improvement Program Fiscal Years 2016 - 2019

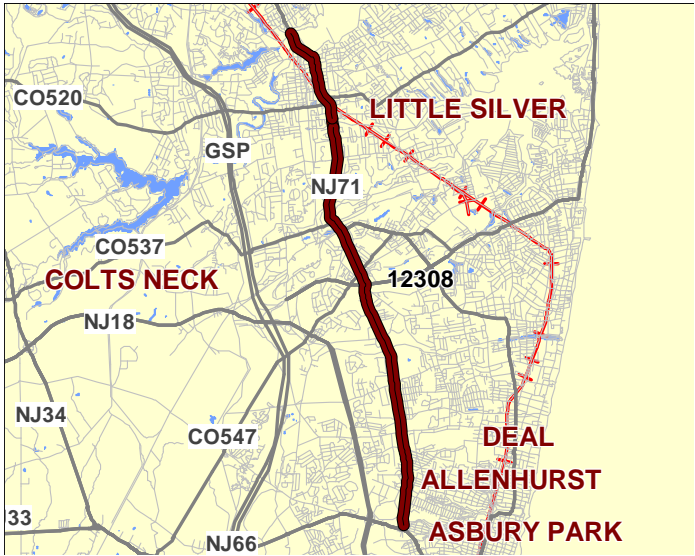
Routes 35

Mileposts: 24.9-34.3

DBNUM: 12308

Name: Route 35, North of Lincoln Dr to Navesink River Bridge

Initiated from the Pavement Management System, this project will resurface both directions within the project limits.



Counties:
Monmouth

Municipalities:
Ocean Twp Shrewsbury Boro
Eatontown Boro Red Bank Boro

NJDOT CIS Category:
Road Assets

RCIS Category:
Road Preservation

Sponsor:
NJDOT

Air Quality Code:
S10 (Exempt)

Est. Total Project Cost:
(Million) \$4.100

FY 2016 - 2019 TIP Cost: (Million) \$11.600

Unconstrained Information

PHASE	SOURCE	2016	2017	2018	2019	2020-2025
CON	NHPP		\$11.600			
			\$11.600			

NJTPA

Transportation Improvement Program Fiscal Years 2016 - 2019

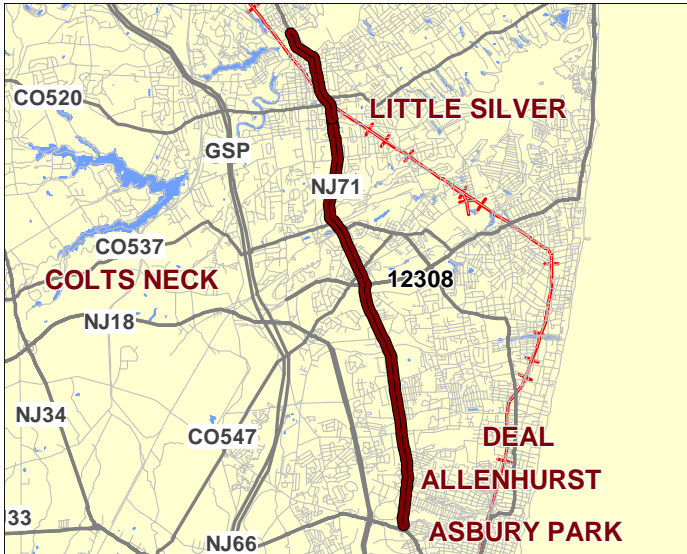
Routes 35

Mileposts: 24.9-34.3

DBNUM: 12308

Name: Route 35, North of Lincoln Dr to Navesink River Bridge

Initiated from the Pavement Management System, this project will resurface both directions within the project limits.



Counties:

Monmouth

Municipalities:

Ocean Twp Shrewsbury Boro
 Eatontown Boro Red Bank Boro

NJDOT CIS Category:

Road Assets

RCIS Category:

Road Preservation

Sponsor:

NJDOT

Air Quality Code:

S10 (Exempt)

Est. Total Project Cost:

(Million) \$4.100

FY 2016 - 2019 TIP Cost: (Million) \$4.100

Unconstrained
Information

PHASE	SOURCE	2016	2017	2018	2019	2020-2025
CON	NHPP	\$4.100				
		\$4.100				

NJTPA

Transportation Improvement Program Fiscal Years 2016 - 2019

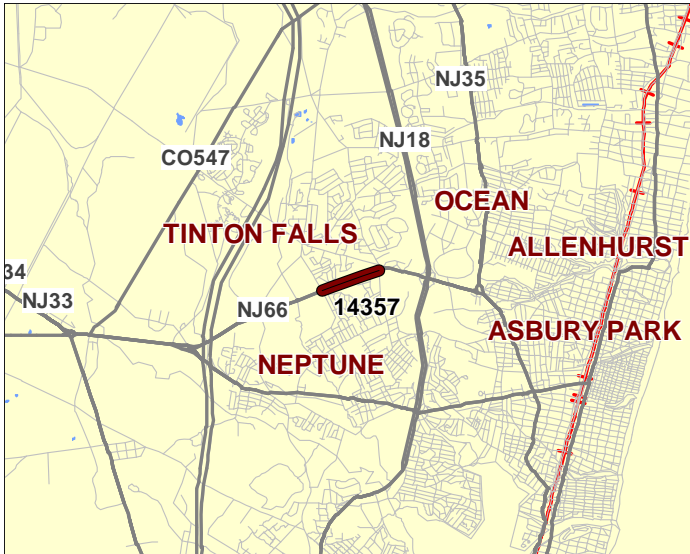
Routes 66

Mileposts: 0.97-2.45

DBNUM: 14357

Name: Route 66, Jumping Brook Road to Bowne Road/Wayside Road

Identified by the Pavement, Congestion, and Safety Management Systems, this project will address pavement deficiencies, and improve traffic operations and safety, within the project limits. The roadway will be widened to establish two lanes in each direction, with construction of a grass median, to be consistent with the rest of the Rt. 66 Corridor.



Counties:

Monmouth

Municipalities:

Neptune Twp

NJDOT CIS Category:

Safety Management

RCIS Category:

Road Preservation

Sponsor:

NJDOT

Air Quality Code:

S10 (Exempt)

Est. Total Project Cost:

(Million) \$13.900

FY 2016 - 2019 TIP Cost: (Million) \$2.300

Unconstrained Information

PHASE	SOURCE	2016	2017	2018	2019	2020-2025
PE	NHPP	\$1.100				
DES	NHPP			\$1.200		
CON	NHPP					\$5.700
		\$1.100		\$1.200		\$5.700

NJTPA

Transportation Improvement Program Fiscal Years 2016 - 2019

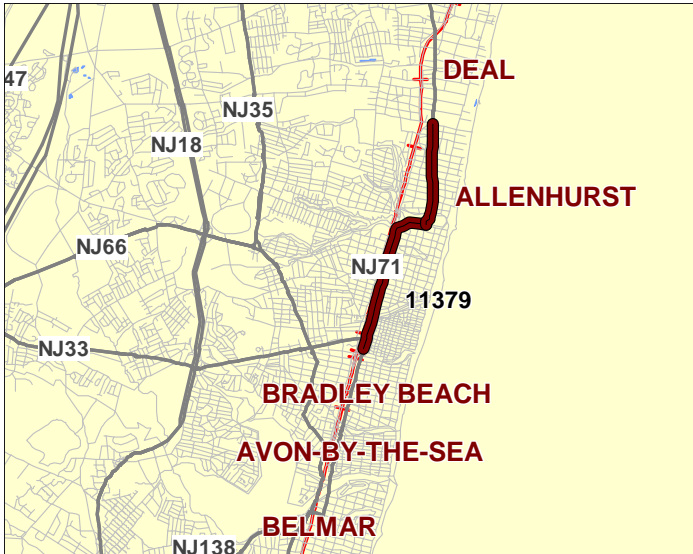
Routes 71

Mileposts: 7.87-9.92

DBNUM: 11379

Name: Route 71, Main Ave to Cedar Ave, Pavement

Initiated from the Pavement Management System. The existing pavement condition is generally very poor exhibiting very large deflections in some sections and severely deteriorated patches, potholes, fatigue cracking in other sections. The proposed pavement recommendation consists of removing the existing pavement and reconstructing various locations and resurfacing the center section.



Counties:
Monmouth

Municipalities:
Asbury Park City Loch Arbour Village Allenhurst Boro Neptune City

NJDOT CIS Category:
Road Assets

RCIS Category:
Road Preservation

Sponsor:
NJDOT

Air Quality Code:
S10 (Exempt)

Est. Total Project Cost:
(Million) \$15.093

FY 2016 - 2019 TIP Cost: (Million) \$14.800

Unconstrained Information

PHASE	SOURCE	2016	2017	2018	2019	2020-2025
CON	STP	\$14.800				
		\$14.800				

NJTPA

Transportation Improvement Program Fiscal Years 2016 - 2019

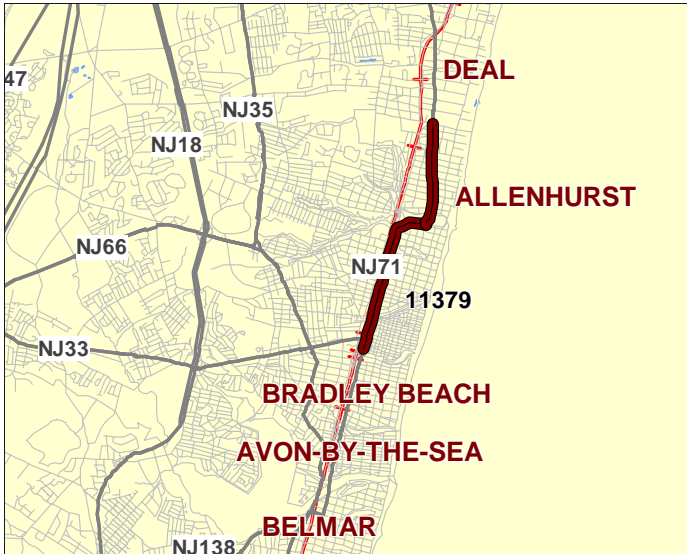
Routes 71

Mileposts: 7.87-9.92

DBNUM: 11379

Name: Route 71, Main Ave to Cedar Ave, Pavement

Initiated from the Pavement Management System. The existing pavement condition is generally very poor exhibiting very large deflections in some sections and severely deteriorated patches, potholes, fatigue cracking in other sections. The proposed pavement recommendation consists of removing the existing pavement and reconstructing various locations and resurfacing the center section.



Counties:

Monmouth

Municipalities:

Asbury Park City Loch Arbour Village Alenhurst Boro Neptune City

NJDOT CIS Category:

Road Assets

RCIS Category:

Road Preservation

Sponsor:

NJDOT

Air Quality Code:

S10 (Exempt)

Est. Total Project Cost:

(Million) \$15.093

FY 2016 - 2019 TIP Cost: (Million) \$9.800

Unconstrained Information

PHASE	SOURCE	2016	2017	2018	2019	2020-2025
CON	STP	\$9.800				
		\$9.800				

NJTPA

Transportation Improvement Program Fiscal Years 2016 - 2019

Routes 71 CR 547

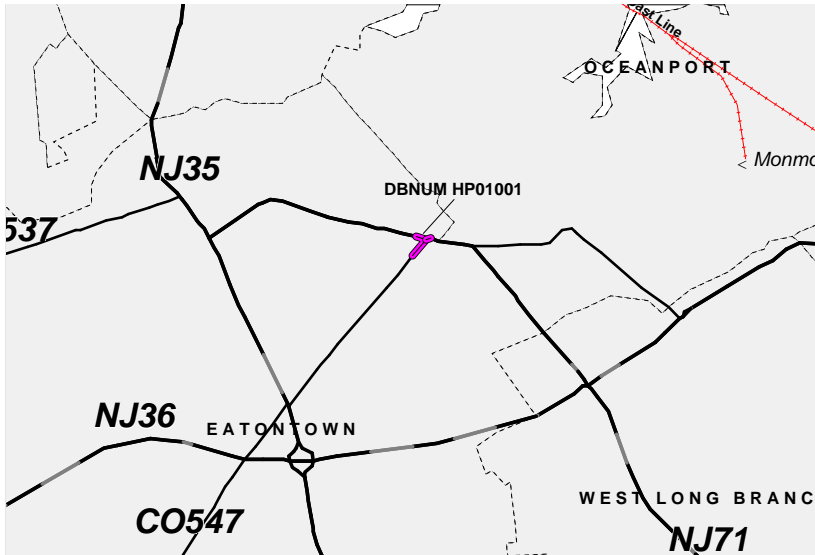
Mileposts: 15.62 - 15.84

DBNUM: HP01001

Name: Route 71, Wyckoff Road, CR 547

This project will provide intersection improvements at Rt. 71 and Wyckoff Road. Improvements will include widening of Rt. 71 and the provision of a traffic signal. The outside lanes will be made bicycle compatible. Sidewalks will be reconstructed.

The following special Federal appropriation was allocated to this project. FY 2001/Section 378/45A \$149,670



Counties:
Monmouth

Municipalities:
Eatontown Boro

NJDOT CIS Category:
Congestion Relief

RCIS Category:
Road Enhancement

Sponsor:
NJDOT

Air Quality Code:
NR3 (Exempt)

Est. Total Project Cost:
(Million) \$5.102

FY 2016 - 2019 TIP Cost: (Million) \$4.500

Unconstrained
Information

PHASE	SOURCE	2016	2017	2018	2019	2020-2025
DES	STP	\$.500				
ROW	STP		\$.600			
CON	STP				\$3.400	
		\$.500	\$.600		\$3.400	

NJTPA

Transportation Improvement Program Fiscal Years 2016 - 2019

Routes CR 520

Mileposts: 22.31

DBNUM: NS9706

Name: Rumson Road over the Shrewsbury River, CR 520

Bridge S-32 carries CR 520, Rumson Road, across the Shrewsbury River between the Boroughs of Rumson and Sea Bright. This bridge serves as one of two evacuation and emergency routes in times of tidal flooding and coastal storms. The existing structure is in poor condition, with deterioration of major bridge components. Possible improvements such as rehabilitation or reconstruction of the structure will be studied.

This project is multi-year funded.



Counties:

Monmouth

Municipalities:

Rumson Boro Sea Bright Boro

NJDOT CIS Category:

Local System Support

RCIS Category:

Bridges

Sponsor:

Monmouth County

Air Quality Code:

O10a (Exempt)

Est. Total Project Cost:

(Million) Not Available

FY 2016 - 2019 TIP Cost: (Million) \$56.225

Unconstrained
Information

PHASE	SOURCE	2016	2017	2018	2019	2020-2025
DES	STP-NJ		\$5.000			
ROW	STATE-NJTPA		\$5.500			
CON	STP-NJ				\$45.725	\$14.275
			\$10.500		\$45.725	\$14.275

** Note: Funding is programmed in DB# N063 (NJTPA, Future Projects) for the Local Lead TTF program.*