

NJTPA

Transportation Improvement Program Fiscal Years 2022 - 2025

Routes /


Mileposts: N/A

DBNUM: 15419

Name: ADA Central, Contract 3

This contract will bring projects into compliance with current ADA design requirements that could not be completed within original design or construction time frame for the following sites:

- 1) Route 28, Branch of Green Brook to Hamilton Avenue,
- 2) Route 1, College Road to NJ 91 Connector Ramp,
- 3) Route 206, Bridge Point Road to Doctor's Way,
- 4) Route 31, Bridge over Shabbbecong Creek,
- 5) Route I-78, Ramp C over Beaver Brook.



Counties:

Somerset Middlesex
Hunterdon Warren

Municipalities:

Various

NJDOT CIS Category:

Multimodal Programs

RCIS Category:

Bike/Ped

Sponsor:

NJDOT

Air Quality Code:

AQ2 (Exempt)

Est. Total Project Cost:

(Million) \$13.489

FY 2022 - 2025 TIP Cost: (Million) \$10.300

**Unconstrained
Information Year**

PHASE	SOURCE	2022	2023	2024	2025	2026-2031
ROW	STBGP-FLEX	\$4.200				
UTI	STATE	\$.300				
CON	STBGP-FLEX			\$5.800		
		\$4.500		\$5.800		

NJTPA

Transportation Improvement Program Fiscal Years 2022 - 2025

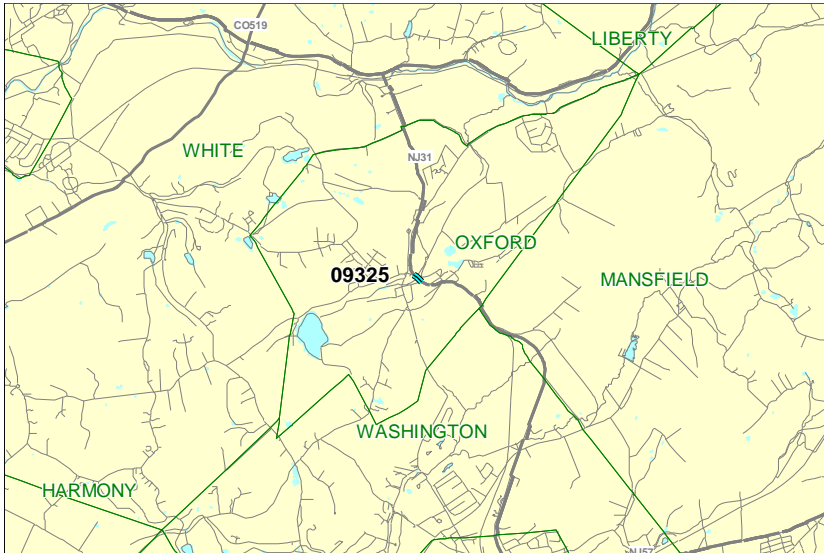
Routes 31 /

Mileposts: 46.83

DBNUM: 09325

Name: Route 31, Bridge over Furnace Brook

This project will replace the structurally deficient bridge, built in 1920 and modified in 1953. Pedestrian facilities on the bridge, and at the adjacent Route 31/Wall Street intersection, will be upgraded to meet current standards and ADA compliance. In addition, improvements to the traffic signal, the substandard Southbound shoulder, and guiderail will be provided.



Counties:

Warren

Municipalities:

Oxford Twp

NJDOT CIS Category:

Bridge Assets

RCIS Category:

Bridges

Sponsor:

NJDOT

Air Quality Code:

S19 (Exempt)

Est. Total Project Cost:

(Million) \$13.109

FY 2022 - 2025 TIP Cost: (Million) \$6.800

Unconstrained
Information Year

PHASE	SOURCE	2022	2023	2024	2025	2026-2031
ROW	STATE		\$.500			
CON	NHPP			\$6.300		
			\$.500	\$6.300		

NJTPA

Transportation Improvement Program Fiscal Years 2022 - 2025

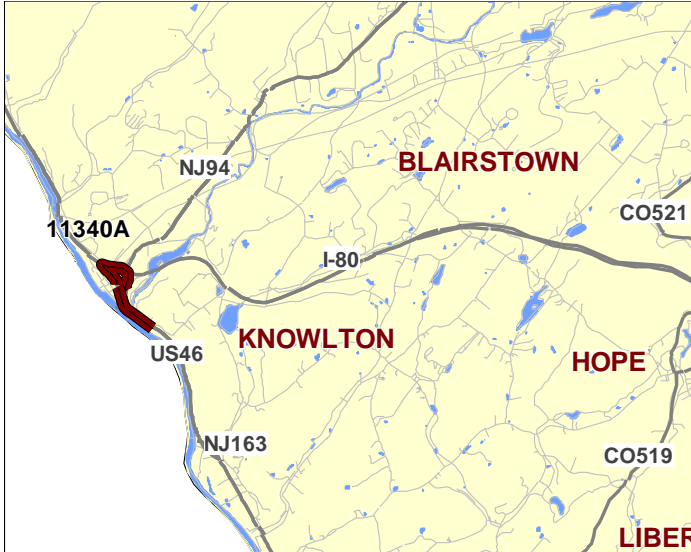
Routes 46 /

Mileposts: 0-1.4

DBNUM: 11340A

Name: Route 46, Route 80 to Walnut Road

Initiated from the Pavement Management System, this project will reconstruct pavement within the project limits.



Counties:

Warren

Municipalities:

Knowlton Twp

NJDOT CIS Category:

Road Assets

RCIS Category:

Road Preservation

Sponsor:

NJDOT

Air Quality Code:

S10 (Exempt)

Est. Total Project Cost:

(Million) \$18.546

FY 2022 - 2025 TIP Cost: (Million) \$11.840

Unconstrained
Information Year

PHASE	SOURCE	2022	2023	2024	2025	2026-2031
CON	NHPP		\$11.840			
			\$11.840			

NJTPA

Transportation Improvement Program Fiscal Years 2022 - 2025

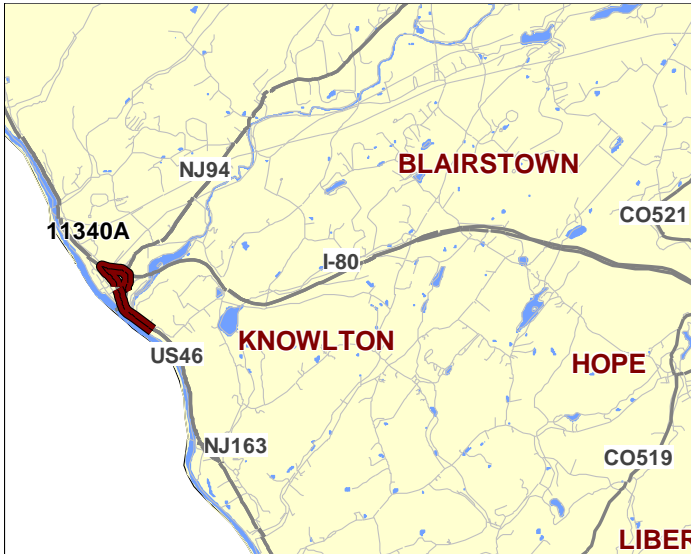
Routes 46 /

Mileposts: 0-1.4

DBNUM: 11340A

Name: Route 46, Route 80 to Walnut Road

Initiated from the Pavement Management System, this project will reconstruct pavement within the project limits.



Counties:

Warren

Municipalities:

Knowlton Twp

NJDOT CIS Category:

Road Assets

RCIS Category:

Road Preservation

Sponsor:

NJDOT

Air Quality Code:

S10 (Exempt)

Est. Total Project Cost:

(Million) \$18.546

FY 2022 - 2025 TIP Cost: (Million) \$11.940

Unconstrained
Information Year

PHASE	SOURCE	2022	2023	2024	2025	2026-2031
ROW	NHPP	\$.100				
CON	NHPP		\$11.840			
		\$.100	\$11.840			

NJTPA

Transportation Improvement Program Fiscal Years 2022 - 2025

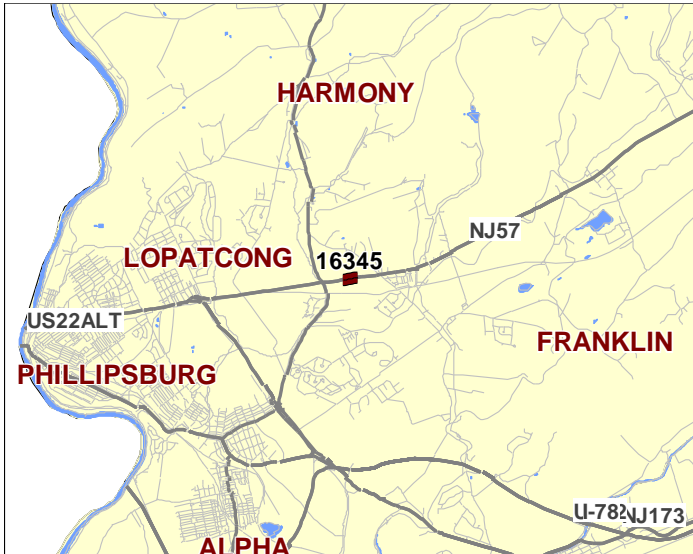
Routes 57 /

Mileposts: 1.91

DBNUM: 16345

Name: Route 57, Bridge over Branch Lopatcong Creek

Initiated by the Bridge Management System, this project will replace the structurally deficient and functionally obsolete bridge, built in 1921.



Counties:
Warren

Municipalities:
Lopatcong Twp

NJDOT CIS Category:
Bridge Assets

RCIS Category:
Bridges

Sponsor:
NJDOT

Air Quality Code:
S19 (Exempt)

Est. Total Project Cost:
(Million) \$9.790

FY 2022 - 2025 TIP Cost: (Million) \$8.850

Unconstrained Information Year

PHASE	SOURCE	2022	2023	2024	2025	2026-2031
PE	STBGP-ALLEN	\$1.000				
DES	NHPP		\$2.200			
ROW	STATE			\$0.300		
CON	NHPP				\$5.350	
		\$1.000	\$2.200	\$0.300	\$5.350	

NJTPA

Transportation Improvement Program Fiscal Years 2022 - 2025

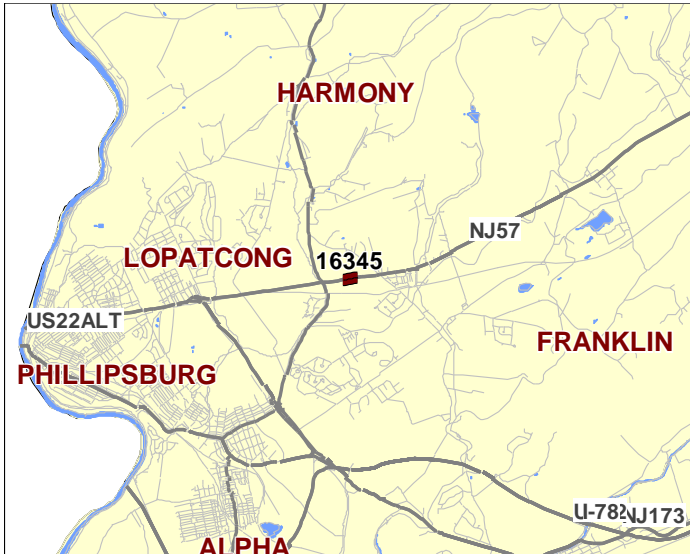
Routes 57 /

Mileposts: 1.91

DBNUM: 16345

Name: Route 57, Bridge over Branch Lopatcong Creek

Initiated by the Bridge Management System, this project will replace the structurally deficient and functionally obsolete bridge, built in 1921.



Counties:

Warren

Municipalities:

Lopatcong Twp

NJDOT CIS Category:

Bridge Assets

RCIS Category:

Bridges

Sponsor:

NJDOT

Air Quality Code:

S19 (Exempt)

Est. Total Project Cost:

(Million) \$9.790

FY 2022 - 2025 TIP Cost: (Million) \$8.850

**Unconstrained
Information Year**

PHASE	SOURCE	2022	2023	2024	2025	2026-2031
PE	NHPP	\$1.000				
DES	NHPP		\$2.200			
ROW	STATE			\$0.300		
CON	NHPP				\$5.350	
		\$1.000	\$2.200	\$0.300	\$5.350	

NJTPA

Transportation Improvement Program Fiscal Years 2022 - 2025

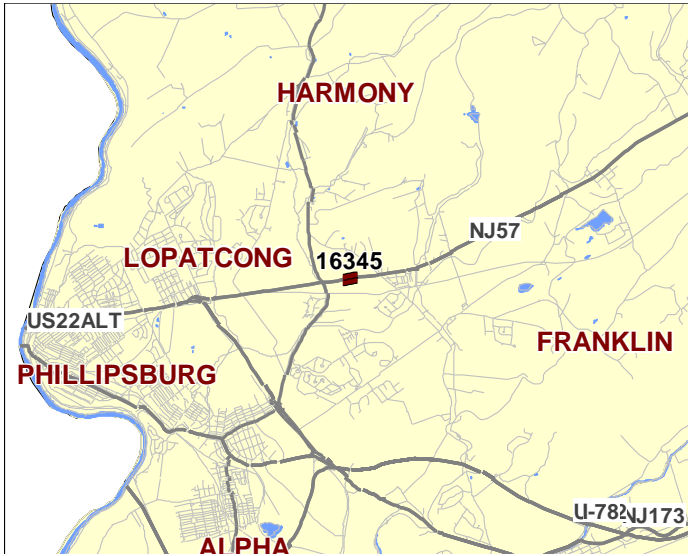
Routes 57 /

Mileposts: 1.91

DBNUM: 16345

Name: Route 57, Bridge over Branch Lopatcong Creek

Initiated by the Bridge Management System, this project will replace the structurally deficient and functionally obsolete bridge, built in 1921.



Counties:

Warren

Municipalities:

Lopatcong Twp

NJDOT CIS Category:

Bridge Assets

RCIS Category:

Bridges

Sponsor:

NJDOT

Air Quality Code:

S19 (Exempt)

Est. Total Project Cost:

(Million) \$9.790

FY 2022 - 2025 TIP Cost: (Million) \$7.850

Unconstrained
Information Year

PHASE	SOURCE	2022	2023	2024	2025	2026-2031
DES	NHPP		\$2.200			
ROW	STATE			\$0.300		
CON	NHPP				\$5.350	
			\$2.200	\$0.300	\$5.350	

NJTPA

Transportation Improvement Program Fiscal Years 2022 - 2025

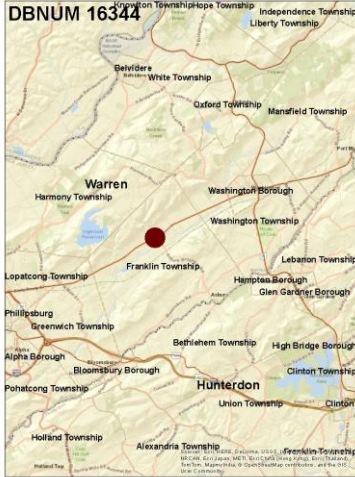
Routes 57

Mileposts: 6.43

DBNUM: 16344

Name: Route 57, Bridge over Mill Brook

Initiated from the Bridge Management System, this project will replace and widen the structurally deficient bridge, built in 1922.



Counties:

Warren

Municipalities:

Franklin Twp

NJDOT CIS Category:

Bridge Assets

RCIS Category:

Bridges

Sponsor:

NJDOT

Air Quality Code:

S19 (Exempt)

Est. Total Project Cost:

(Million) \$10.717

FY 2022 - 2025 TIP Cost: (Million) \$4.050

Unconstrained Information Year

PHASE	SOURCE	2022	2023	2024	2025	2026-2031
PE	BFP		\$2.500			
DES	BFP				\$1.300	
ROW	BFP				\$0.250	
CON	BFP					\$5.700
			\$2.500		\$1.550	\$5.700

NJTPA

Transportation Improvement Program Fiscal Years 2022 - 2025

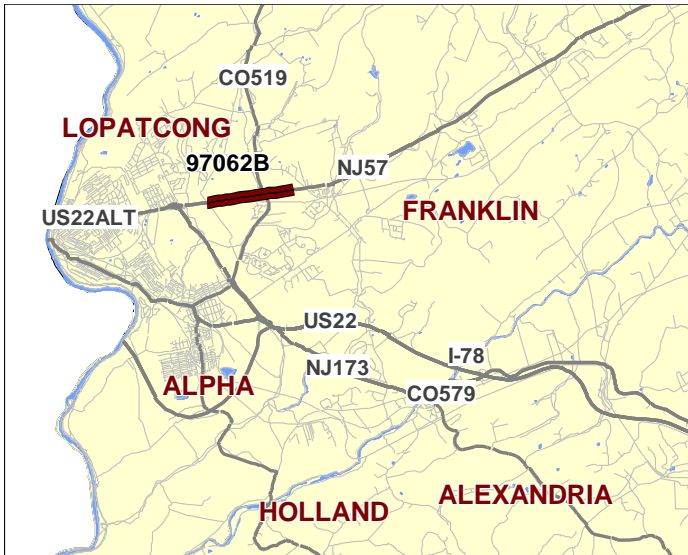
Routes 57 / CR 519

Mileposts: 1.40 - 1.60

DBNUM: 97062B

Name: Route 57, CR 519 Intersection Improvement

The project will provide operational and safety improvements at the Route 57 and CR 519 intersection. The intersection approaches will be widened to provide turning lanes and shoulders. The project includes replacement of two structures over the Lopatcong Creek. The existing bridges, on Route 57, immediately to the East of the intersection, and on Route 519, immediately to the North of the intersection, will be demolished and reconstructed further away from the immediate vicinity of the intersection. In order to accomplish this, the Lopatcong Creek will also be relocated.



Counties:

Warren

Municipalities:

Lopatcong Twp

NJDOT CIS Category:

Congestion Relief

RCIS Category:

Road Enhancement

Sponsor:

NJDOT

Air Quality Code:

S4, NR3 (Exempt)

Est. Total Project Cost:

(Million) \$31.387

FY 2022 - 2025 TIP Cost: (Million) \$20.750

Unconstrained
Information Year

PHASE	SOURCE	2022	2023	2024	2025	2026-2031
DES	NHPP		\$2.500			
ROW	NHPP		\$1.000			
CON	NHPP			\$17.250		
			\$3.500	\$17.250		

NJTPA

Transportation Improvement Program Fiscal Years 2022 - 2025

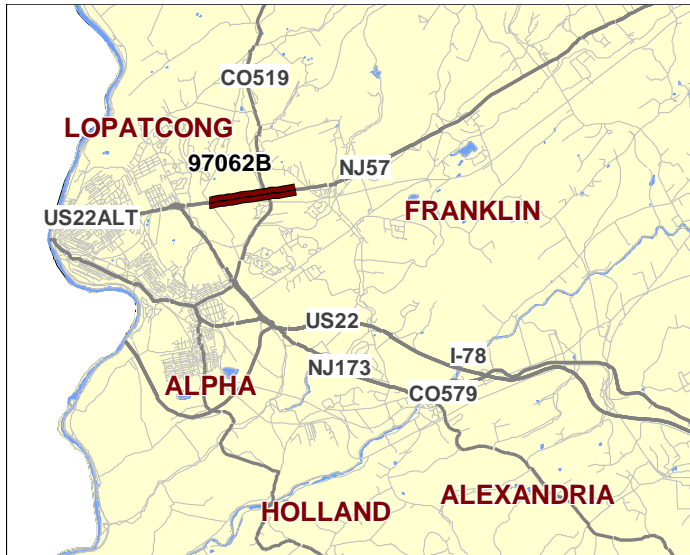
Routes 57 / CR 519

Mileposts: 1.40 - 1.60

DBNUM: 97062B

Name: Route 57, CR 519 Intersection Improvement

The project will provide operational and safety improvements at the Route 57 and CR 519 intersection. The intersection approaches will be widened to provide turning lanes and shoulders. The project includes replacement of two structures over the Lopatcong Creek. The existing bridges, on Route 57, immediately to the East of the intersection, and on Route 519, immediately to the North of the intersection, will be demolished and reconstructed further away from the immediate vicinity of the intersection. In order to accomplish this, the Lopatcong Creek will also be relocated.



Counties:

Warren

Municipalities:

Lopatcong Twp

NJDOT CIS Category:

Congestion Relief

RCIS Category:

Road Enhancement

Sponsor:

NJDOT

Air Quality Code:

S4, NR3 (Exempt)

Est. Total Project Cost:

(Million) \$31.387

FY 2022 - 2025 TIP Cost: (Million) \$20.750

Unconstrained
Information Year

PHASE	SOURCE	2022	2023	2024	2025	2026-2031
DES	NHPP	\$2.500				
ROW	NHPP		\$1.000			
CON	NHPP			\$17.250		
		\$2.500	\$1.000	\$17.250		

NJTPA

Transportation Improvement Program Fiscal Years 2022 - 2025

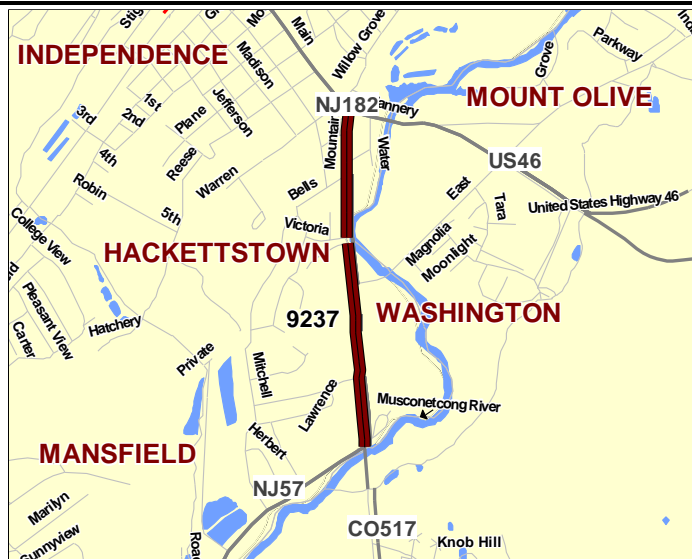
Routes 57 / 182/46

Mileposts: 0 - 0.96

DBNUM: 9237

Name: Route 57/182/46, Hackettstown Mobility Improvements

Initiated from the Congestion Management System, this project will help relieve congestion at four intersections located on a congested commuter corridor in Warren County. Substandard ADA features at each intersection will also be upgraded. US 46 and East Ave. - Curb radius will be widened on the Southeast quadrant of the intersection. Revised signal phasing will provide a right turn overlap phase for the Northbound East Ave. approach right turn movement onto US 46. US 46 and NJ 182 (Mountain Ave.)/Willow Grove St./Warren St. - Traffic signals will be retimed. US 46 and High Street/Grand Ave. - Realign the High St. Southbound approach to improve traffic flow. NJ 57 and NJ 182 - Will be reconfigured to allow a left turn lane and a shared left/through/right turn lane on the Eastbound NJ 57 approach to the intersection.



Counties:

Warren Morris

Municipalities:

Hackettstown Town
Washington Twp

NJDOT CIS Category:

Congestion Relief

RCIS Category:

Road Enhancement

Sponsor:

NJDOT

Air Quality Code:

NR2, AQ2 (Exempt)

Est. Total Project Cost:

(Million) \$6.088

FY 2022 - 2025 TIP Cost: (Million) \$5.890

Unconstrained Information Year

PHASE	SOURCE	2022	2023	2024	2025	2026-2031
CON	CMAQ	\$5.890				
		\$5.890				

NJTPA

Transportation Improvement Program Fiscal Years 2022 - 2025

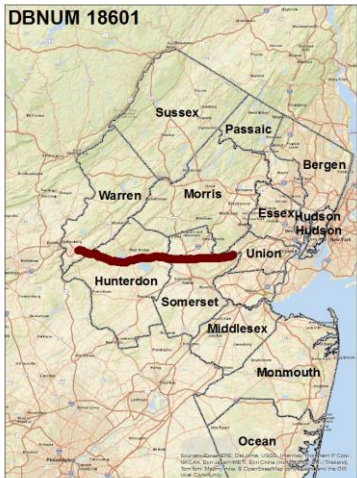
Routes 78 /

Mileposts: 4.5-41.87

DBNUM: 18601

Name: Route 78, Route 22 to Drift Road/Dale Road

This project will implement Intelligent Transportation System (ITS) strategies in the corridor in order to alleviate congestion and high crash rates.



Counties:
Hunterdon Somerset Warren

Municipalities:
Various

NJDOT CIS Category:
Congestion Relief

RCIS Category:
ITS

Sponsor:
NJDOT

Air Quality Code:
NR2 (Exempt)

Est. Total Project Cost:
(Million) \$19.200

FY 2022 - 2025 TIP Cost: (Million) \$5.334

Unconstrained Information Year

PHASE	SOURCE	2022	2023	2024	2025	2026-2031
DES	NHPP		\$5.334			
CON	NHPP					\$17.000
			\$5.334			\$17.000

NJTPA

Transportation Improvement Program Fiscal Years 2022 - 2025

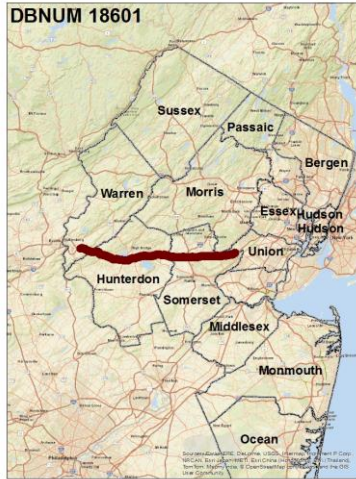
Routes 78 /

Mileposts: 4.5-41.87

DBNUM: 18601

Name: Route 78, Route 22 to Drift Road/Dale Road

This project will implement Intelligent Transportation System (ITS) strategies in the corridor in order to alleviate congestion and high crash rates.



Counties:

Hunterdon Somerset Warren

Municipalities:

Various

NJDOT CIS Category:

Congestion Relief

RCIS Category:

ITS

Sponsor:

NJDOT

Air Quality Code:

NR2 (Exempt)

Est. Total Project Cost:

(Million) \$19.200

FY 2022 - 2025 TIP Cost: (Million) \$2.200

**Unconstrained
Information Year**

PHASE	SOURCE	2022	2023	2024	2025	2026-2031
DES	NHPP		\$2.200			
CON	NHPP					\$17.000
			\$2.200			\$17.000

NJTPA

Transportation Improvement Program Fiscal Years 2022 - 2025

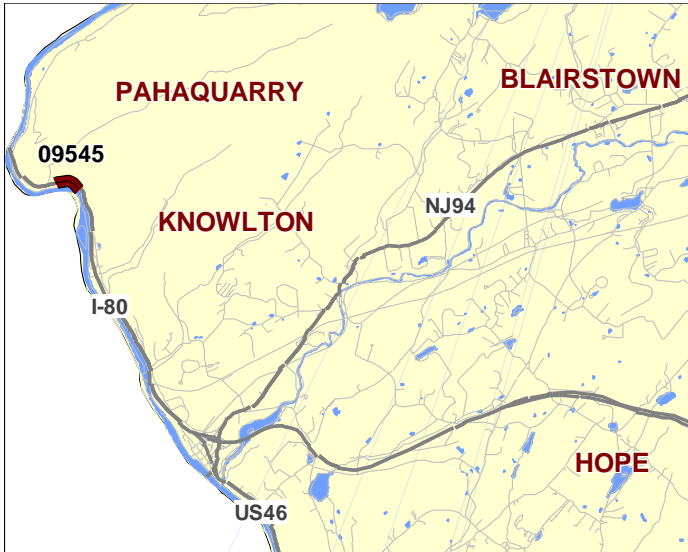
Routes 80 /

Mileposts: 1.04-1.45

DBNUM: 09545

Name: Route 80, WB Rockfall Mitigation, Hardwick Township

Initiated from the Rockfall Hazzard Management System, this project will stabilize the existing rock outcrop area adjacent to I-80 Westbound at four locations within the project limits.



Counties:

Warren

Municipalities:

Hardwick Twp Knowlton Twp

NJDOT CIS Category:

Safety Management

RCIS Category:

Safety

Sponsor:

NJDOT

Air Quality Code:

S2 (Exempt)

Est. Total Project Cost:

(Million) \$52.341

FY 2022 - 2025 TIP Cost: (Million) \$32.229

Unconstrained
Information Year

PHASE	SOURCE	2022	2023	2024	2025	2026-2031
CON	NHPP			\$7.229	\$25.000	\$20.112
				\$7.229	\$25.000	\$20.112

NJTPA

Transportation Improvement Program Fiscal Years 2022 - 2025

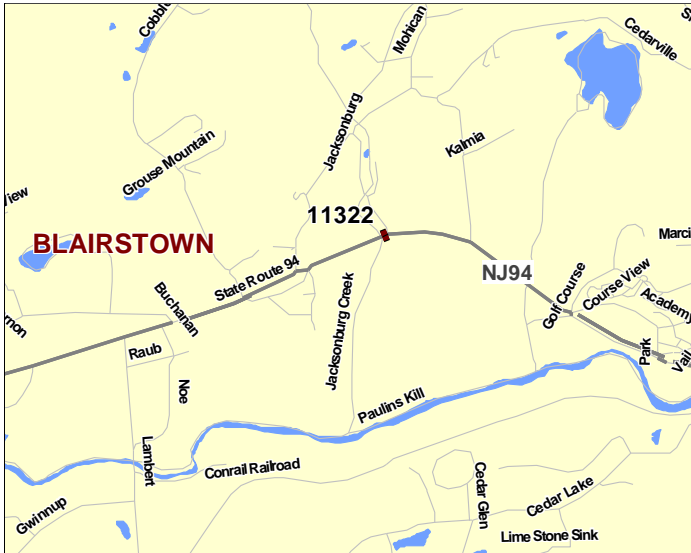
Routes 94 /

Mileposts: 7.946-7.954

DBNUM: 11322

Name: Route 94, Bridge over Jacksonburg Creek

Initiated by the Bridge Management System, this project will replace the structurally deficient and functionally obsolete bridge, built in 1872. Incidental roadway approach work, including milling & paving and the replacement of the guiderail in order to upgrade to current standards as required, will also be included in the project.



Counties:

Warren

Municipalities:

Blairstown Twp

NJDOT CIS Category:

Bridge Assets

RCIS Category:

Bridges

Sponsor:

NJDOT

Air Quality Code:

S19 (Exempt)

Est. Total Project Cost:

(Million) \$10.600

FY 2022 - 2025 TIP Cost: (Million) \$10.600

Unconstrained
Information Year

PHASE	SOURCE	2022	2023	2024	2025	2026-2031
DES	STATE	\$2.200				
ROW	STATE		\$1.000			
CON	STBGP-OS-BRDG				\$7.400	
		\$2.200	\$1.000		\$7.400	